



# Kashmir Govt. Polytechnic College Srinagar

Gogji Bagh, Srinagar Kashmir, J&K. Pin 190008.  
Working under J&K Department of Skill Development.  
(AICTE Approved Polytechnic College)

## Kashmir Government Polytechnic College, Srinagar Achieves Major Milestone in Youth Empowerment under Mission YUVA.

Kashmir Government Polytechnic College (KGP), Gogji Bagh, Srinagar, under the leadership of **Principal Dr. Shafquat Ara**, has achieved a remarkable milestone in advancing skill development and entrepreneurship among the youth of Jammu and Kashmir through the flagship **Mission YUVA** (Yuva Udyami Vikas Abhiyan) initiative.

As of 06-02-2026, the college has successfully organized **35 batches** (including parallel batches) of the **Capacity Building Training Program**, conducted entirely in **offline mode** on the campus. A total of **1,283 candidates** registered across these intensive, hands-on training sessions, with **679 certificates** already issued to participants who successfully completed the program. This demonstrates strong engagement, effective delivery, and a high level of commitment to building practical entrepreneurial and professional skills.

Key highlights include:

**34 batches fully completed** to date.

**Total certificates issued:** 679.

**Ongoing 35<sup>th</sup> Batch** ( 27-01-2026 to 06-02-2026): 41 candidates currently undergoing training.

These campus-based sessions provided interactive, practical training aligned with **Mission YUVA's** goals of promoting self-reliance, entrepreneurship, skill enhancement, and economic empowerment for the youth of the Union Territory. The offline format facilitated direct mentorship from expert resource persons, collaborative activities, and real-time feedback, resulting in impactful learning outcomes.

This accomplishment highlights the dedication of the faculty, resource persons, administrative team, and the visionary guidance of **Principal Dr. Shafquat Ara** in executing the government's initiative for grassroots-level youth empowerment. The college remains a key hub for such transformative programs, helping translate youth aspirations into sustainable enterprises and livelihoods.

**Dr. Shafquat Ara, Principal, Kashmir Government Polytechnic College, Srinagar**, said: "We are immensely proud of this achievement under Mission YUVA. By conducting these capacity-building programs offline on our campus, we have ensured meaningful, interactive training that equips participants with the confidence, practical skills, and knowledge needed for entrepreneurship and self-employment. This success reflects our unwavering commitment to youth development and contributes significantly to the broader vision of building an Atmanirbhar (self-reliant) Jammu & Kashmir."

# MISSION YUVA: CAPACITY BUILDING

Kashmir Government Polytechnic - Performance Dashboard

TOTAL BATCHES

34

TOTAL REGISTERED

1,283

CERTIFICATES ISSUED

679

SUCCESS RATE

52.9%

## Batch Performance Trend











Srinagar

3r57+m39, Jawahar Nagar, Srinagar, 190008,  
Lat 34.059207° Long 74.812885°  
Saturday, 10/01/2026 01:08 PM GMT +05:30

GPS Map Camera



Srinagar

3r57+m39, Jawahar Nagar, Srinagar, 190008,  
Lat 34.059211° Long 74.812886°  
Saturday, 10/01/2026 01:07 PM GMT +05:30

GPS Map Camera













GPS Map Camera



3R57+G82, Jawahar Nagar, Srinagar, 190008  
Lat 34.058754° Long 74.813273°  
10/1/2026 01:07 PM GMT+05:00



GPS Map Camera

Srinagar

3r57+p8w, Jawahar Nagar, Srinagar, 190008,

Lat 34.059602° Long 74.813477°

Plus Code : 8J6P3R57+R9

10/01/26 13:08 GMT +05:30

Note : Captured by GPS Map Camera  
140



6.22° C



21° N



2.95



16%



1024



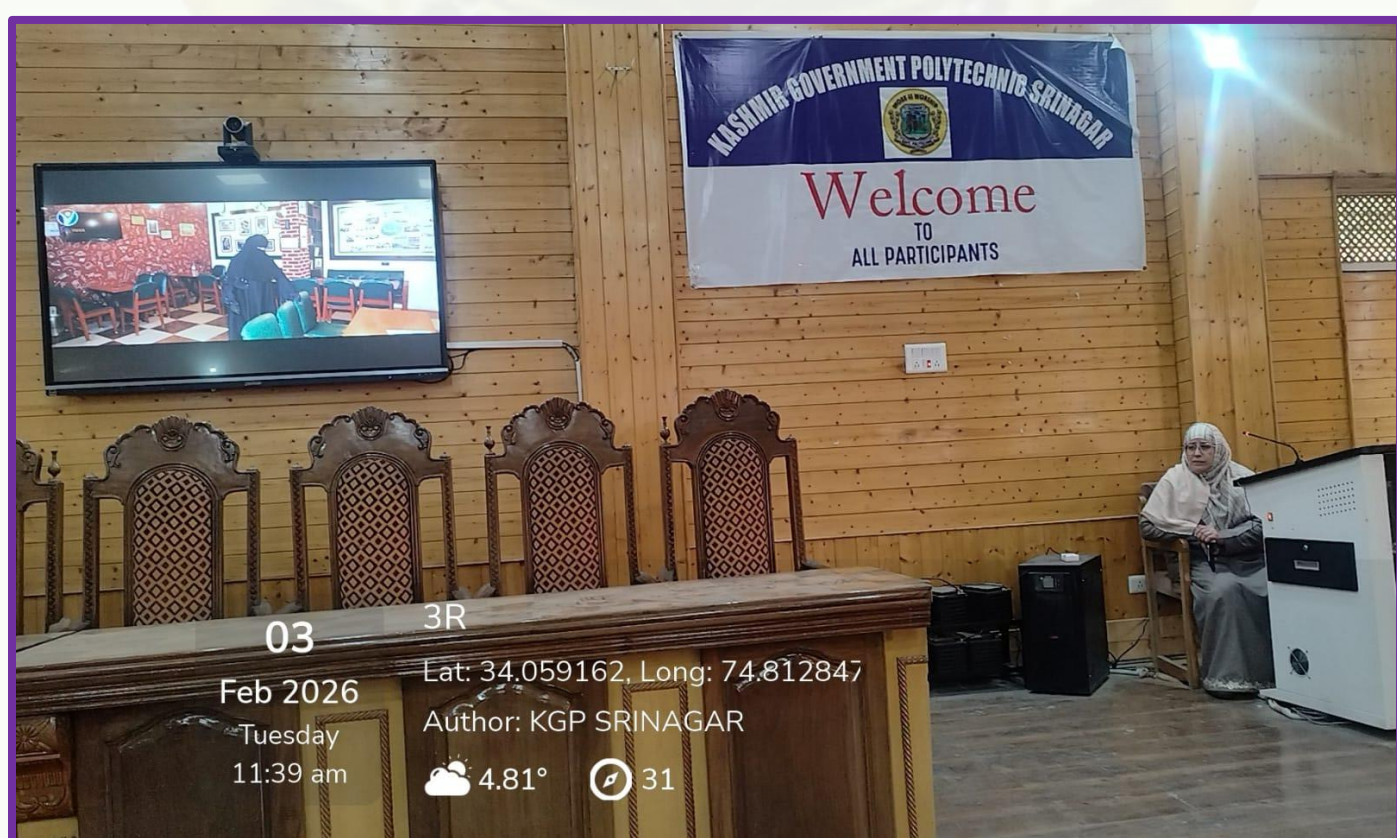
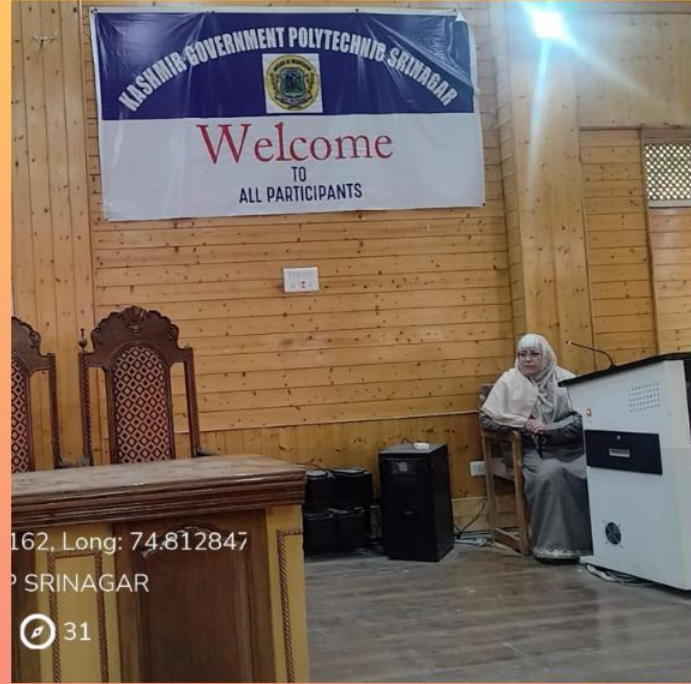
16.74  $\mu$ T

Google

















Latitude: 34.059206  
Longitude: 74.812893  
Altitude: 1568.9±1.7 m  
Accuracy: 26.68 m  
Azimuth: 207° (SW)  
Pitch: -6.9°  
Time: 12-01-2026 11:14

Powered by AngleCam










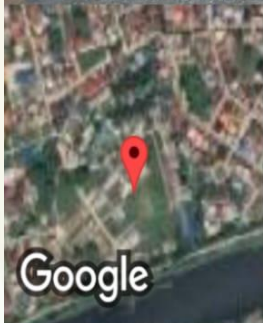








 GPS Map Camera



Google

## Srinagar

3r57+p8w, Jawahar Nagar, Srinagar, 190008,

Lat 34.059637° Long 74.813461°

Plus Code : 8J6P3R57+V9

12/01/26 11:20 GMT +05:30

Note : Captured by GPS Map Camera  
162



2.81 km/h



26%



1028 hpa



4.59° C




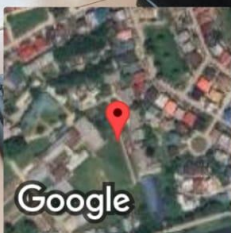
301° NW



33.20 µT



 GPS Map Camera



Google

## Srinagar

3r57+wjf, Jawahar Nagar, Srinagar, 190008,

Lat 34.059792° Long 74.813903°

Monday, 12/01/2026 02:55 PM GMT +05:30

















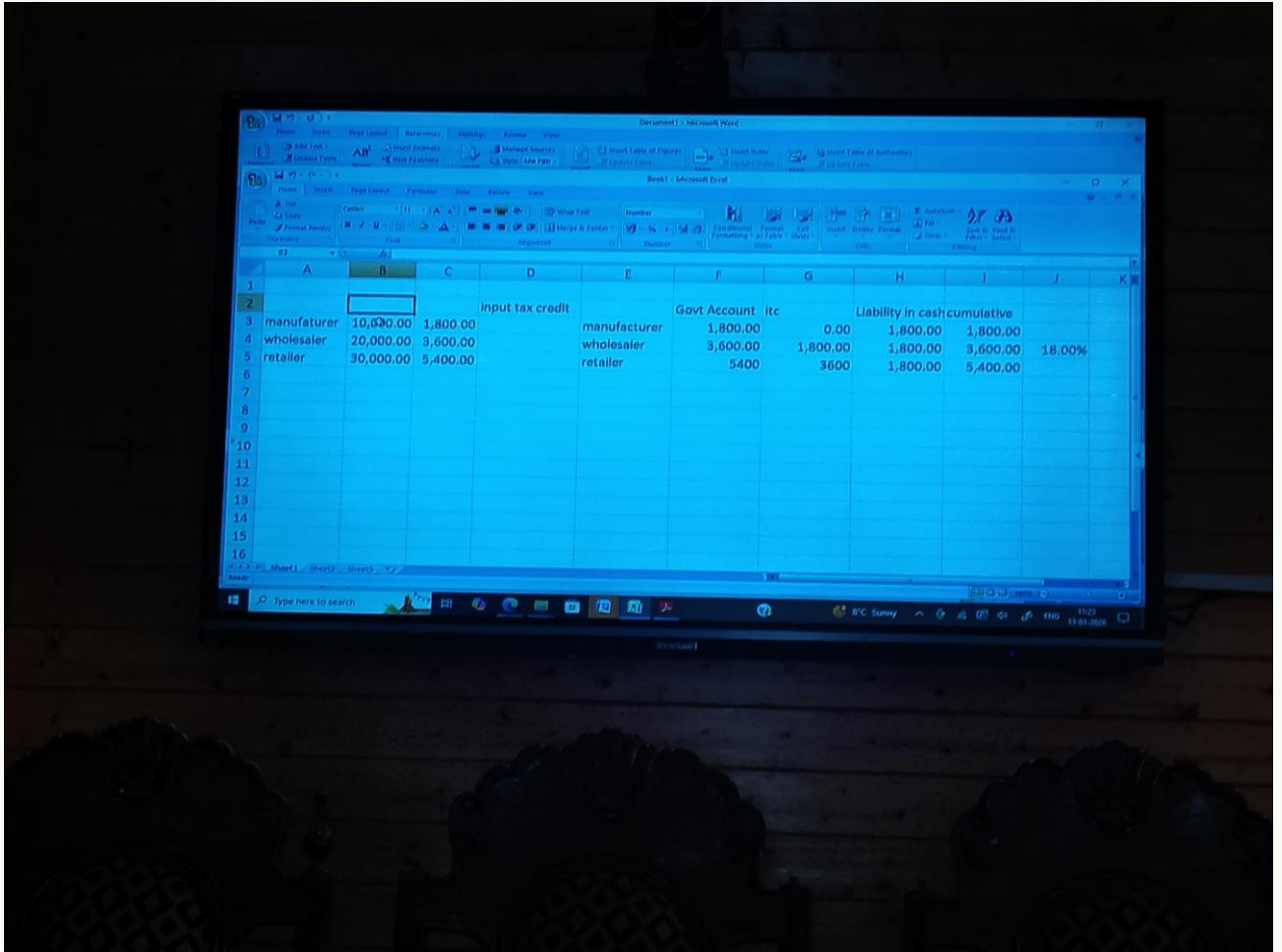




















Microsoft Word - Document1

Microsoft Excel - Book1

	A	B	C	D	E	F	G	H	I	J	K
1											
2				input tax credit		Govt Account	Itc		Liability in cash cumulative		
3	manufacturer	10,030.00	1,800.00		manufacturer	1,800.00	0.00	1,800.00	1,800.00		
4	wholesaler	20,000.00	3,600.00		wholesaler	3,600.00	1,800.00	1,800.00	3,600.00	18.00%	
5	retailer	30,000.00	5,400.00		retailer	5400	3600	1,800.00	5,400.00		
6											
7											
8											
9											
10											
11											
12											
13											
14											
15											
16											

Windows taskbar: Type here to search, 8°C Sunny, 11:03, 11-03-2020





3R57+QXV Gol Park, Jawahar Nagar, Srinagar, 190008

**Latitude:** 34.05977430

**Longitude:** 74.81469680

13 Jan 2026, 02:58:56 PM




3R57+P8W, Jawahar Nagar, Srinagar,  
190008

Lat: 34.05935, Lng: 74.81336

13/01/26 03:03:24 PM GMT+05:30








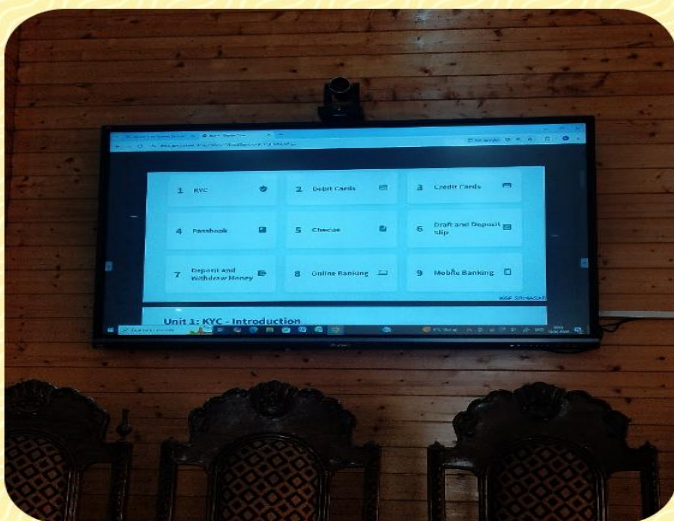

















### Srinagar

3r57+wjf, Jawahar Nagar, Srinagar, 190008,  
Lat 34.059708° Long 74.813611°  
Wednesday, 14/01/2026 02:26 PM GMT +05:30



### Srinagar

3r57+wjf, Jawahar Nagar, Srinagar, 190008,  
Lat 34.059875° Long 74.81388°  
Wednesday, 14/01/2026 02:21 PM GMT +05:30



### Srinagar

3r57+wjf, Jawahar Nagar, Srinagar, 190008,  
Lat 34.059708° Long 74.813611°  
Wednesday, 14/01/2026 02:26 PM GMT +05:30



### Srinagar

3r57+g82, Jawahar Nagar, Srinagar, 190008,  
Lat 34.05863° Long 74.813244°  
14/01/2026 02:40 PM GMT +05:30







### Srinagar

3r56+ww3, Government Polytechnic Rd, Near Kashmir, Gogji Bagh, Territory, Jawahar Nagar, Kgp, Srinagar, 190008, Lat 34.059831° Long 74.812766° Thursday, 15/01/2026 10:51 AM GMT +05:30



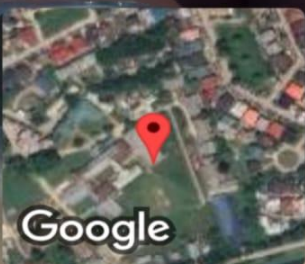
### Srinagar

3r57+m39, Jawahar Nagar, Srinagar, 190008, Lat 34.059208° Long 74.812967° Thursday, 15/01/2026 11:06 AM GMT +05:30



### Srinagar

3r57+wjf, Jawahar Nagar, Srinagar, 190008, Lat 34.059708° Long 74.813611° Wednesday, 14/01/2026 02:26 PM GMT +05:30



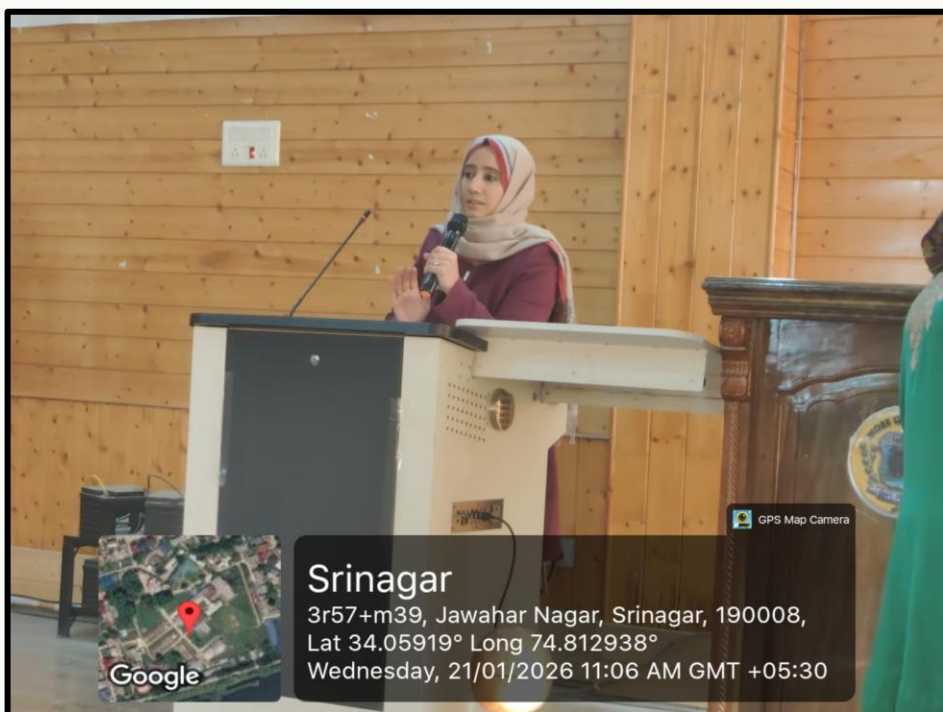
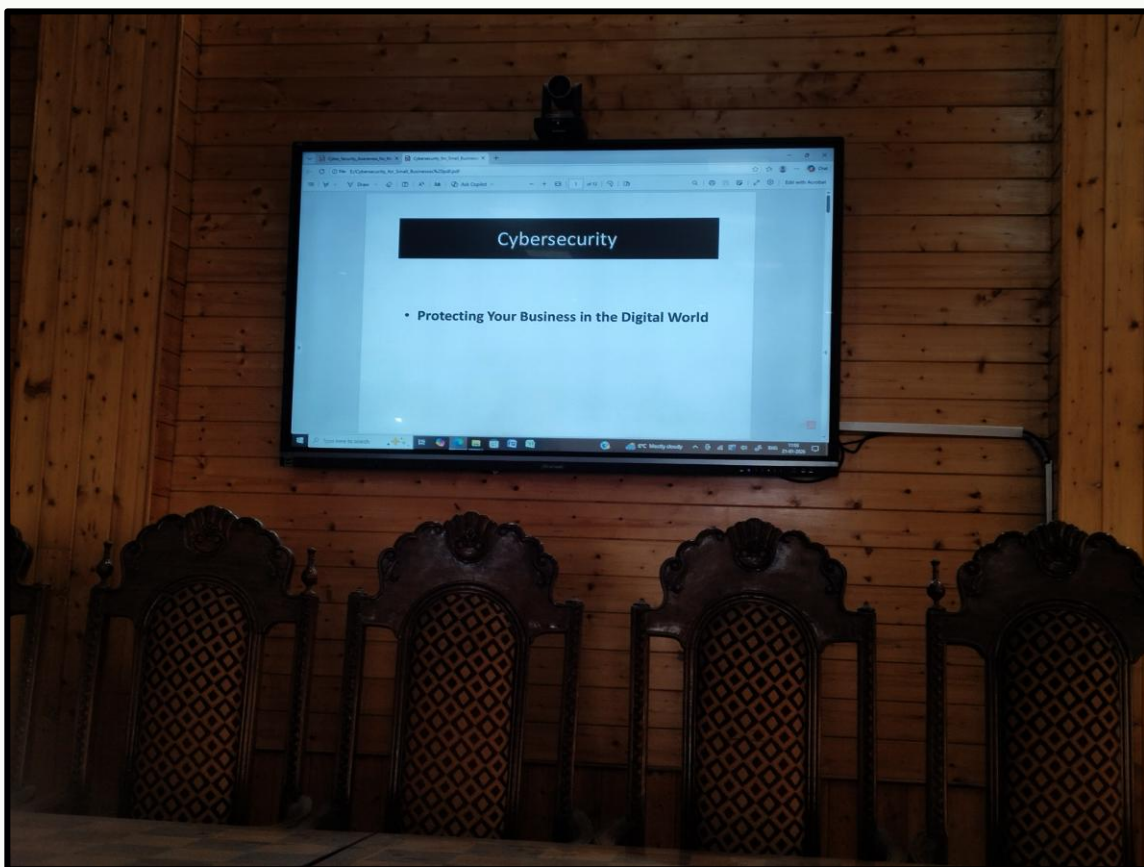
### Srinagar

3r57+wjf, Jawahar Nagar, Srinagar, 190008, Lat 34.059736° Long 74.813623° Wednesday, 14/01/2026 02:25 PM GMT +05:30



















3R57+P8W, Jawahar Nagar, Srinagar, 190008

Latitude: 34.05932540

Longitude: 74.81330300

19 Jan 2026, 10:55:33 AM




Srinagar

3r57+m39, Jawahar Nagar, Srinagar, 190008,


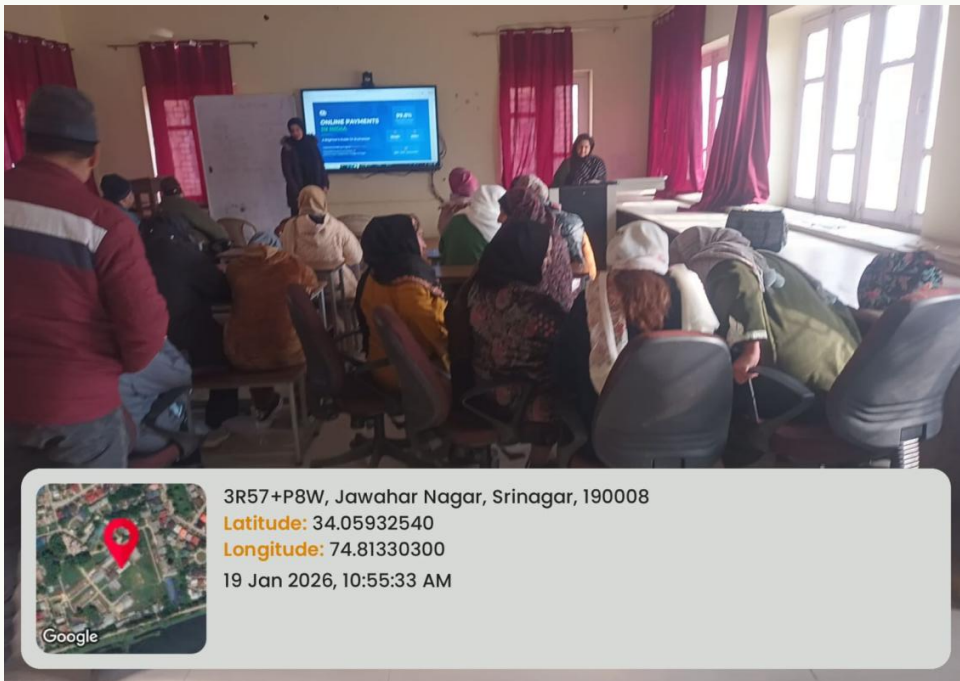
Lat 34.05925° Long 74.812906°

Monday, 19/01/2026 11:24 AM GMT +05:30





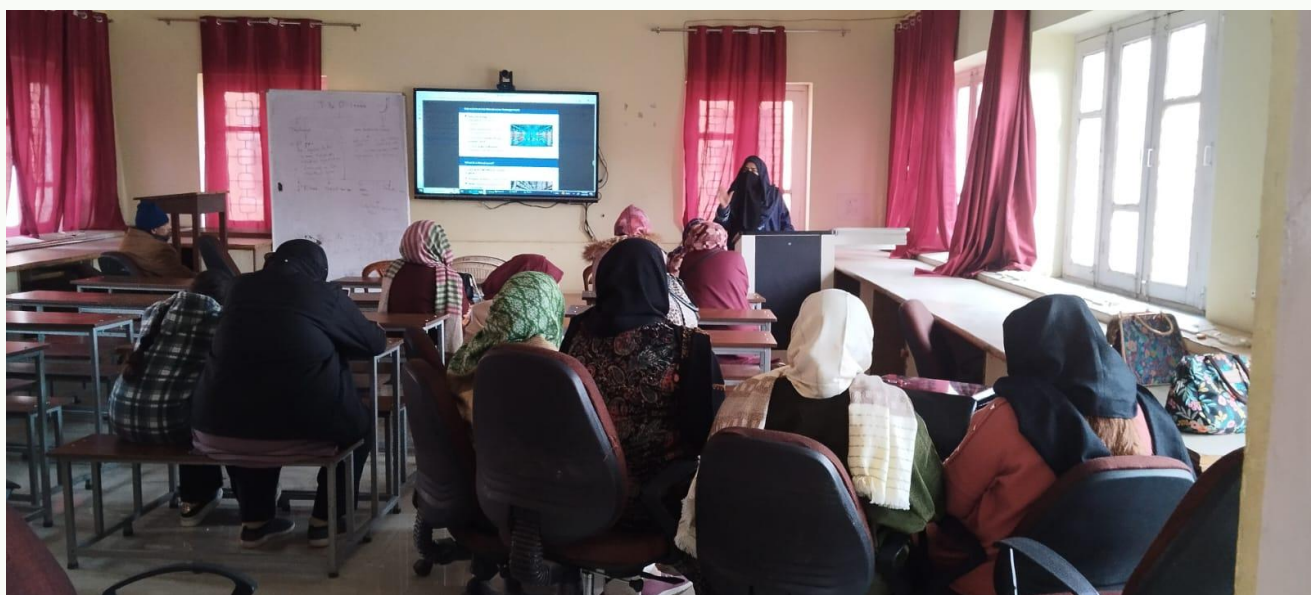




3R57+P8W, Jawahar Nagar, Srinagar, 190008  
Latitude: 34.05932540  
Longitude: 74.81330300  
19 Jan 2026, 10:55:33 AM



Srinagar  
3r57+p8w, Jawahar Nagar, Srinagar, 190008,  
Lat 34.059618° Long 74.813457°  
Wednesday, 21/01/2026 02:30 PM GMT +05:30







03 3R  
Feb 2026  
Tuesday 11:39 am  
Author: KGP SRINAGAR  
4.1 21

















03  
Feb 2026  
Tuesday  
11:38 am

Loading...

Lat : 23.0347871, Long 72.566546

Author: KGP SRINAGAR

0° 338 N



03  
Feb 2026  
Tuesday  
11:39 am

3R

Lat: 34.059162, Long: 74.812847

Author: KGP SRINAGAR

4.81° 10



03  
Feb 2026  
Tuesday  
11:39 am

3R

Lat: 34.059162, Long: 74.812847

Author: KGP SRINAGAR

4.81° 13

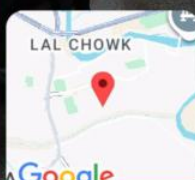









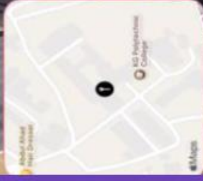




Geo-Tagging Camera  
2026/01/29 10:23  
Srinagar,  
3R57+P8W, Jawahar Nagar, Srinagar,  
190008



Address: Gogji Bagh Srinagar  
Latitude: 34.05937892234182  
Longitude: 74.81242818261711  
29/01/2026 - 11:16:40




GPS Map Camera



Srinagar  
3r57+m39, Jawahar Nagar, Srinagar, 190008,  
Lat 34.059236° Long 74.812884°  
Wednesday, 28/01/2026 02:54 PM GMT +05:30





 GPS

**Srinagar**  
3r57+p8w, Jawahar Nagar, Srinagar, 1  
Lat 34.059699° Long 74.813316°  
Thursday, 29/01/2026 02:17 PM GMT


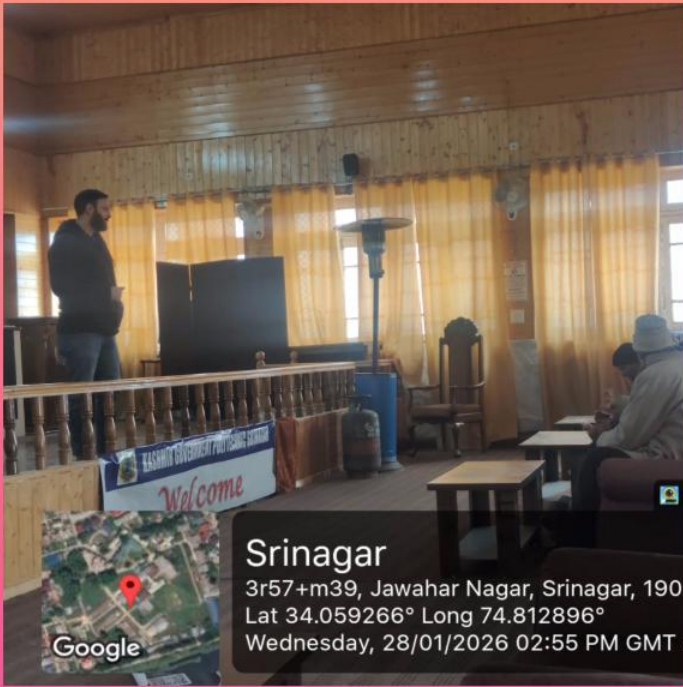


 GPS Map Camera

 Google

**Srinagar**  
3r57+m39, Jawahar Nagar, Srinagar, 190008,  
Lat 34.059238° Long 74.812899°  
Wednesday, 28/01/2026 03:07 PM GMT +05:30









Srinagar

3r57+m39, Jawahar Nagar, Srinagar, 190008,  
Lat 34.059238° Long 74.812894°  
Wednesday, 28/01/2026 02:54 PM GMT +05:30



LAL CHOWK

2026/01/28 15:05  
Srinagar,



Srinagar

3r57+m39, Jawahar Nagar, Srinagar, 190008,  
Lat 34.059236° Long 74.812884°  
Wednesday, 28/01/2026 02:54 PM GMT +05:30



Srinagar

3r57+m39, Jawahar Nagar, Srinagar, 190008,  
Lat 34.059209° Long 74.812866°  
Wednesday, 28/01/2026 03:07 PM GMT +05:30



Srinagar, --, Loading... --

Gogji Bagh, Srinagar, --, Loading...  
Lat 34.059775, Long 74.812723  
Wednesday, 28/01/2026 10:39 AM GMT+05:30  
Note : Captured by GPS Map Camera





## Srinagar

3r57+p8w, Jawahar Nagar, Srinagar, 190008  
Lat 34.059434° Long 74.813111°  
Wednesday, 28/01/2026 11:47 AM GMT +05:30

## Srinagar, --, Loading... --

Gogji Bagh, Srinagar, --, Loading...  
Lat 34.059871, Long 74.812672  
Wednesday, 28/01/2026 10:39 AM GMT+05:30  
Note : Captured by GPS Map Camera



## Srinagar

3r57+p8w, Jawahar Nagar, Srinagar, 190008,  
Lat 34.059699° Long 74.813316°  
Thursday, 29/01/2026 02:17 PM GMT +05:30





## Srinagar

3r57+wjf, Jawahar Nagar, Srinagar, 190008,  
Lat 34.059878° Long 74.813516°  
Wednesday, 28/01/2026 10:50 AM GMT +05



## Srinagar

3r57+wjf, Jawahar Nagar, Srinagar,  
Lat 34.059878° Long 74.813516°  
Wednesday, 28/01/2026 10:50 AM GMT +05



## Srinagar

3r57+p8w, Jawahar Nagar, Srinagar, 190008,  
Lat 34.059579° Long 74.813427°  
Wednesday, 28/01/2026 10:52 AM GMT +05:30



3R57+P8W, Jawahar Nagar, Srinagar, 190008

Latitude: 34.05936930

Longitude: 74.81333430

28 Jan 2026, 11:13:15 AM

